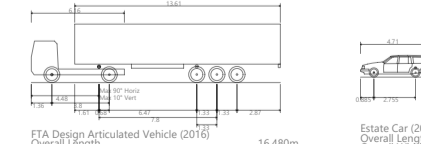


The Square, Basing View,
Basingstoke, Hampshire, RG21 4EB
www.i-transport.co.uk

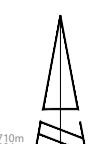
SCALE BAR @ 1:1000
0 10 25 50 100

REPRODUCED FROM THE ORDINANCE SURVEY MAP WITH THE PERMISSION OF THE CONTROLLER OF HER MAJESTY'S STATIONERY OFFICE. LICENCE NO. 10004236. © CROWN COPYRIGHT RESERVED.

DRAWING ISSUED FOR FEASIBILITY CONSIDERATION AND PLANNING PURPOSES ONLY. DRAWING NOT TO BE USED FOR CONSTRUCTION. I-TRANSPORT LLP ACCEPTS NO RESPONSIBILITY FOR ERRORS MADE BY OTHERS IN SCALING FROM THIS DRAWING. MEASUREMENTS SHOULD BE TAKEN FROM FIGURED DIMENSIONS ONLY. CDM REQUIREMENTS CONSIDERED AT FEASIBILITY STAGE ONLY. FURTHER CONSIDERATION REQUIRED BY DETAILED DESIGN TEAM.



NOTE: VEHICLE TRACK SPEEDS MINIMUM OF 15mph



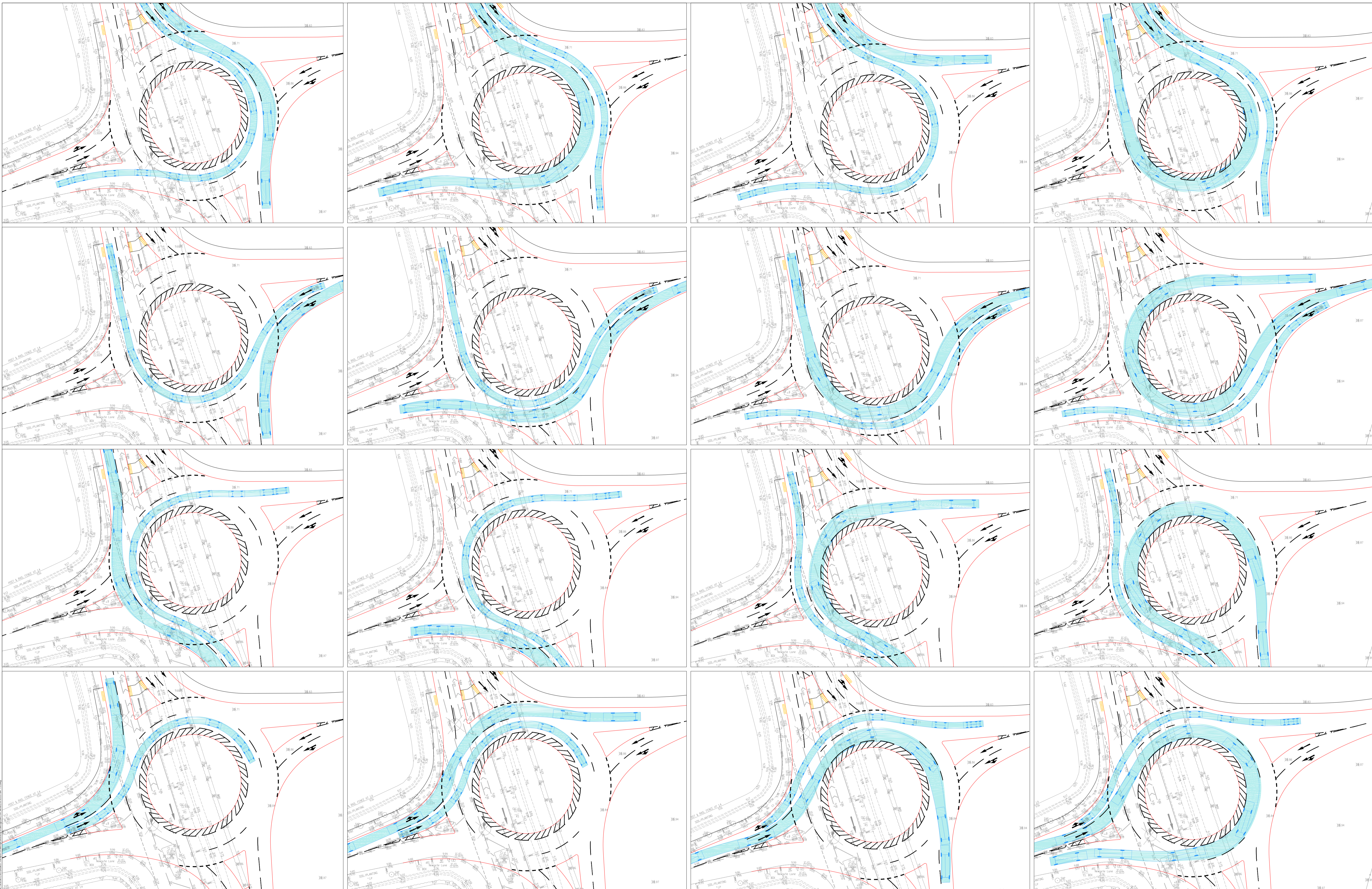
REV	DATE	BY	DESCRIPTION

CHK	APP	PROJECT	TITLE

PROPOSED ROUNDABOUT TO NEWGATE LANE EAST
VEHICLE SWEEP PATH ANALYSIS - 16.5m ARTICULATED VEHICLE

CLIENT	PROJECT
MILLER HOMES AND BARGATE HOMES	LAND EAST OF NEWGATE LANE EAST, FAREHAM

DRAWN	CHECKED	APPROVED
MC	MC	TW
PROJECT No:	SCALE @ 1:	DATE:
ITB10353	1500	25.10.21
DRAWING No:	ITB10353-GA-114	REV:

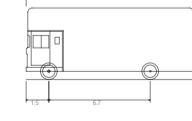


The Square, Basing View,
Basingstoke, Hampshire, RG21 4EB
www.i-transport.co.uk

SCALE BAR @ 1:1000
0 10 25 50 100

REPRODUCED FROM THE ORDNANCE SURVEY
MAP WITH THE PERMISSION OF THE
CONTROLLER OF HER MAJESTY'S STATIONERY
OFFICE. LICENCE NO. 100044286.
© CROWN COPYRIGHT RESERVED.

DRAWING ISSUED FOR FEASIBILITY CONSIDERATION AND PLANNING PURPOSES ONLY.
DRAWING NOT TO BE USED FOR CONSTRUCTION. I-TRANSPORT LIP ACCEPTS NO RESPONSIBILITY
FOR ERRORS MADE BY OTHERS IN SCALING FROM THIS DRAWING. MEASUREMENTS SHOULD BE
TAKEN FROM FIGURED DIMENSIONS ONLY. CDM REQUIREMENTS CONSIDERED AT FEASIBILITY
STAGE ONLY. FURTHER CONSIDERATION REQUIRED BY DETAILED DESIGN TEAM.



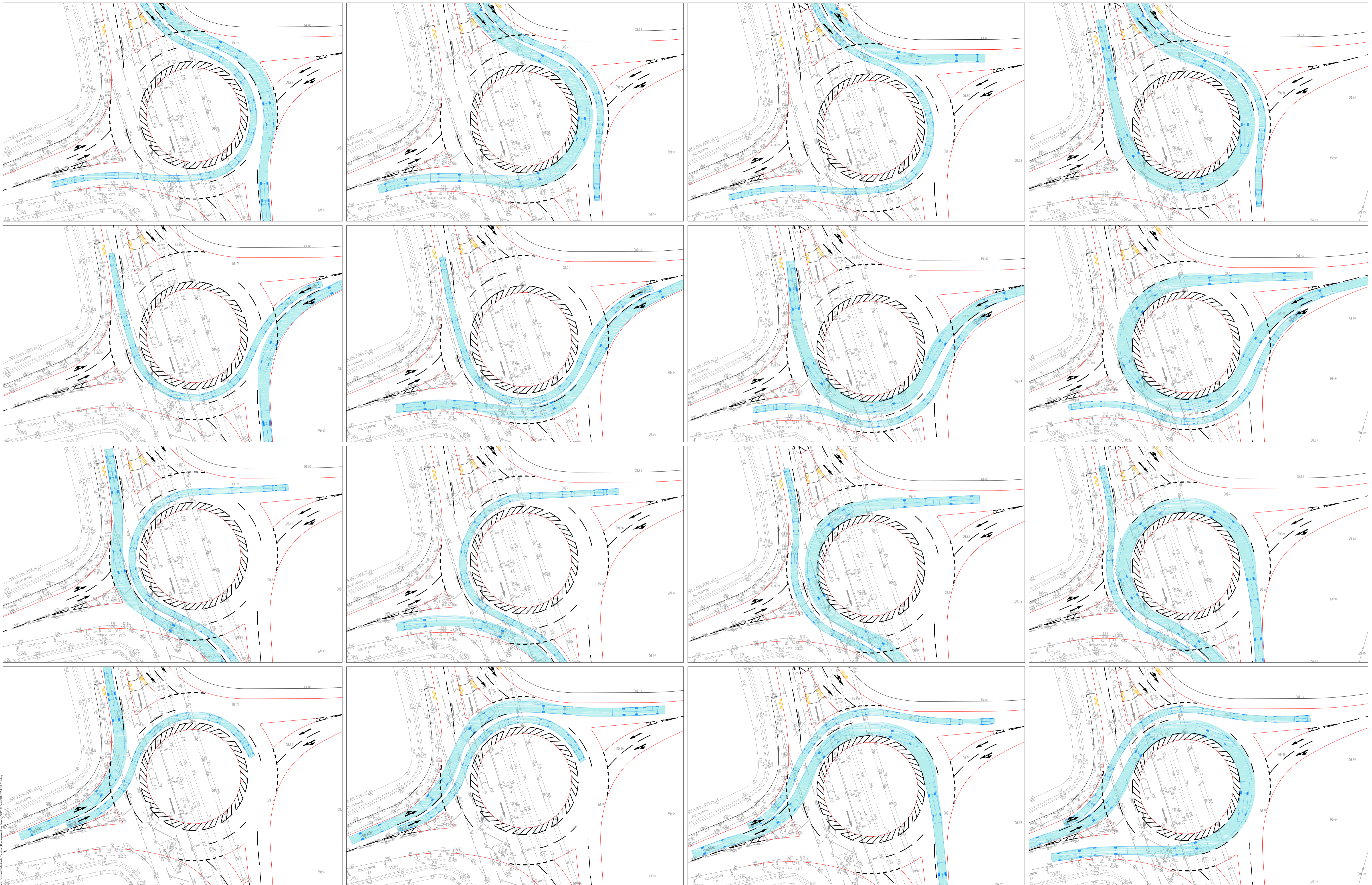
NOTE: VEHICLE TRACK SPEEDS MINIMUM OF 15mph



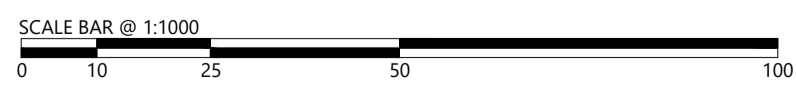
REV	DATE	BY	DESCRIPTION	CHK	APP	PROJECT	CLIENT

TITLE	PROJECT	CLIENT
PROPOSED ROUNDABOUT TO NEWGATE LANE EAST VEHICLE SWEEP PATH ANALYSIS - PANTECHNICON	LAND EAST OF NEWGATE LANE EAST, FAREHAM	MILLER HOMES AND BARGATE HOMES

DRAWN	CHECKED	APPROVED
MC	MC	TW
PROJECT No:	SCALE @ A1:	DATE:
ITB10353	1:500	25.10.21
DRAWING No:	ITB10353-GA-115	REV:

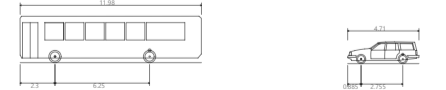


The Square, Basing View,
Basingstoke, Hampshire, RG21 4EB
www.i-transport.co.uk

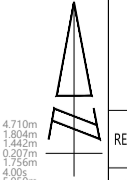


REPRODUCED FROM THE ORDNANCE SURVEY
MAP WITH THE PERMISSION OF THE
CONTROLLER OF HER MAJESTY'S STATIONERY
OFFICE. LICENCE NO. 100044286.
© CROWN COPYRIGHT RESERVED.

DRAWING ISSUED FOR FEASIBILITY CONSIDERATION AND PLANNING PURPOSES ONLY.
DRAWING NOT TO BE USED FOR CONSTRUCTION. I-TRANSPORT LLP ACCEPTS NO RESPONSIBILITY
FOR ERRORS MADE BY OTHERS IN SCALING FROM THIS DRAWING. MEASUREMENTS SHOULD BE
TAKEN FROM FIGURED DIMENSIONS ONLY. COM REQUIREMENTS CONSIDERED AT FEASIBILITY
STAGE ONLY. FURTHER CONSIDERATION REQUIRED BY DETAILED DESIGN TEAM.



NOTE: VEHICLE TRACK SPEEDS MINIMUM OF 15mph



REV	DATE	BY	DESCRIPTION	CHK	APP	PROJECT	STATUS

TITLE	CLIENT
PROPOSED ROUNDABOUT TO NEWGATE LANE EAST VEHICLE SWEEP PATH ANALYSIS - SINGLE DECKER BUS	MILLER HOMES AND BARGATE HOMES

PROJECT No:	SCALE @ A1:	DATE:
ITB10353	1:500	25.10.21

DRAWN:	CHECKED:	APPROVED:
MC	MC	TW
DRAWING No:	ITB10353-GA-116	REV: